

PLANICA

COURSE MAP

2024

FIS Nordic Junior World Ski Championships 2024



SKI ASSOCIATION OF SLOVENIA
Organizing Committee Planica
Podutiška 146, 1000 Ljubljana
Slovenia

Office
Rateče 167 a
4283 Rateče - Planica

Tel. +386 51 61 09 44
E-mail planica@sloski.si
Web www.planica2023.si

PLANICA 2024



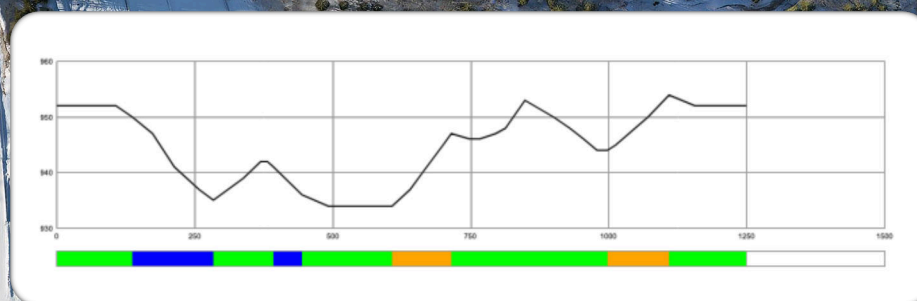
NORDIC JUNIOR WORLD SKI CHAMPIONSHIPS
U23 WORLD SKI CHAMPIONSHIPS CROSS-COUNTRY

CROSS COUNTRY COURSE MAP

1,2 km

Course length:	1.250 m
Course category:	D
Height Difference (HD):	20 m
Maximum climb (MC):	12 m
Total Climb (TC):	37 m
Lowest point:	934 m
Highest point:	954 m

Homologation certificate: WC22/74.02/1.25



 Hint:
Use layers for grid.

PLANICA 2024



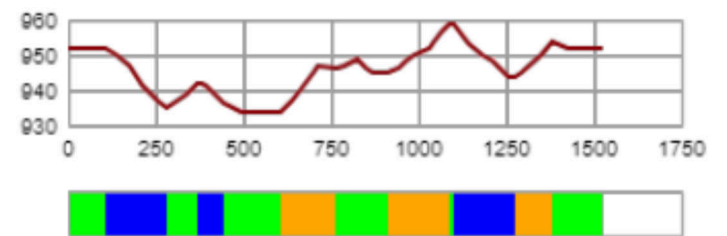
NORDIC JUNIOR WORLD SKI CHAMPIONSHIPS
U23 WORLD SKI CHAMPIONSHIPS CROSS-COUNTRY

CROSS COUNTRY COURSE MAP

1,5 km

Course length:	1.522 m
Course category:	D
Height Difference (HD):	25 m
Maximum climb (MC):	14 m
Total Climb (TC):	47 m
Lowest point:	934 m
Highest point:	959 m

Homologation certificate: WC23/99.01/1.5



 Hint:
Use layers for grid.

PLANICA 2024

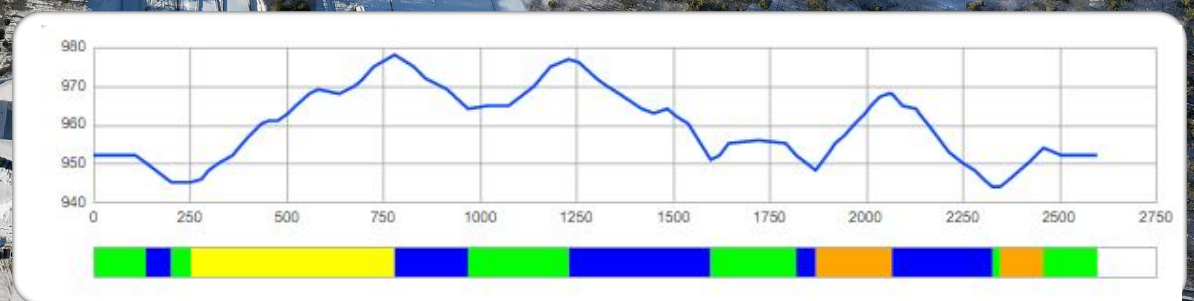


NORDIC JUNIOR WORLD SKI CHAMPIONSHIPS
U23 WORLD SKI CHAMPIONSHIPS CROSS-COUNTRY

CROSS COUNTRY COURSE MAP 2,5 km

Course length:	2.555 m
Course category:	D
Height Difference (HD):	36 m
Maximum climb (MC):	34 m
Total Climb (TC):	83 m
Lowest point:	944 m
Highest point:	980 m

Homologation certificate: WC22/74.05/2.5



 Hint:
Use layers for grid.

PLANICA 2024



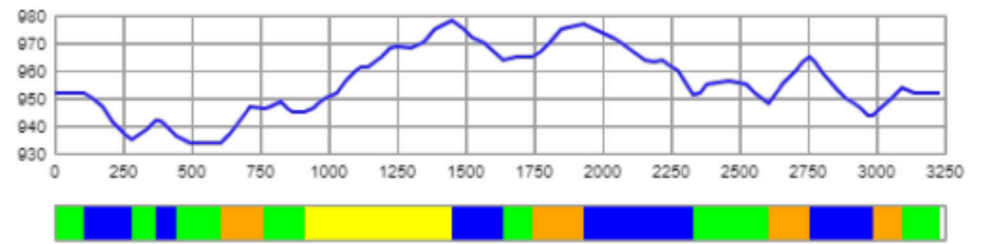
NORDIC JUNIOR WORLD SKI CHAMPIONSHIPS
U23 WORLD SKI CHAMPIONSHIPS CROSS-COUNTRY

CROSS COUNTRY COURSE MAP

3,3 km

Course length:	3.233 m
Course category:	D
Height Difference (HD):	44 m
Maximum climb (MC):	34 m
Total Climb (TC):	103 m
Lowest point:	934 m
Highest point:	978 m

Homologation certificate: WC23/99.02/3.2



Hint:
Use layers for grid.

PLANICA 2024



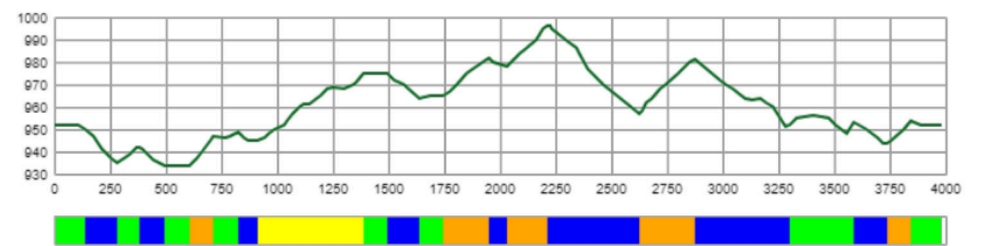
NORDIC JUNIOR WORLD SKI CHAMPIONSHIPS
U23 WORLD SKI CHAMPIONSHIPS CROSS-COUNTRY

CROSS COUNTRY COURSE MAP

4,0 km

Course length:	3.984 m
Course category:	D
Height Difference (HD):	62 m
Maximum climb (MC):	31 m
Total Climb (TC):	135 m
Lowest point:	934 m
Highest point:	996 m

Homologation certificate: WC23/99.03/4.0



Hint:
Use layers for grid.